

Combined - Bridge Embargo List


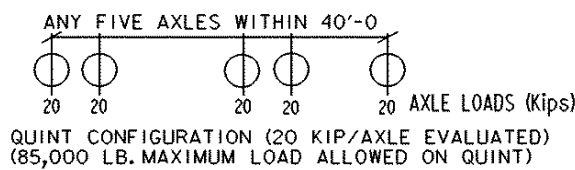
No.	FHWA	90Kip (80-90k)	Quint	136KipA (90-136k)	136KipB (90-136k)	156Kip (136-156K)	County	Route			Location
1	13520	X	X	X	X	X	Allamakee	IA	9		0.1 mi. E. of E. Jct. IA 26, over Mississippi River
2	14070		X	X	X	X	Audubon	US	71		1.7 mi. N. of Jct. I-80, over small natural stream
7	18780	X	X	X	X	X	Cerro Gordo	E.B. IA	122		3.5 mi. W. of Jct. US 65, over Willow Creek
10	20810			X	X	X	Clinton	E.B. US	30		8.5 mi. E. of E. Jct. US 61, over Brophy's Creek
33	52830	X	X	X	X	X	Woodbury	IA	12		At Jct. IA 376, over IA 376, RR, River & City Sts
35	31570		X		X	X	Johnson	US	6		0.2 mi. E. of E. Jct. IA 1, over Iowa River
47	22190		X	X	X	X	Dallas	Cottonwood over	I-80		0.6 mi. W. of Jct. P53, over I-80
79	37310	X	X	X	X	X	Monona	K42 over	I-29		1.7 mi. N. of Jct. IA 175, over I-29
86	44330		X			X	Pottawattamie	168 th over	I-880		2.1 mi. E. of E. Jct. I-29, over I-880
92	47210		X		X	X	Scott	S.B. IA	461, Bus. 61		0.6 mi. S. of Jct. US 6, over Duck Creek & bike path
120	40080	X	X	X	X	X	Pocahontas	IA	3		6.3 mi. W. of Jct. IA 4, over Big Cedar Creek
141	15950		X		X	X	Buchanan	IA	150		0.7 mi. N. of Jct. US 20, over Wapsipicon River
144	31720	X	X	X	X	X	Johnson	N.B. IA	1		At N. Jct. US 6 in Iowa City, over Iowa River
145	33490	X	X	X	X	X	Linn	IA	922, 1 st Ave.		0.2 mi. N. of Jct. I-380, over Cedar River
148	46630		X	X	X	X	Sac	IA	175		At Jct. M68 in Lake View, over M68
159	17090		X		X	X	Carroll	US	30, Grant Rd.		1.1 mi. E. of Jct. US 71, over ditch
160	18640		X		X	X	Cedar	Pine over	I-80		2.0 mi. E. of W. Jct. IA 38, over I-80
164	25830		X		X	X	Grundy	IA	14		0.8 mi. N. of Jct. D67, over Wolf Creek
167	28170		X		X	X	Harrison	280 th over	I-29		1.5 mi. S. of Jct. F50, over I-29
263	25841	X	X	X	X	X	Grundy	IA	14		1.5 mi. S. of S. Jct. SR D35 over Black Hawk Creek
264	28570	X	X	X	X	X	Henry	IA	78		2.0 mi. W. of Jct. W66, over small natural stream
271	35200	X	X	X	X	X	Marion	IA	14		1.2 mi. N. of Jct. G40, over DSM River/Red Rock Lake
276	29900	X	X	X	X	X	Iowa	W16 over	I-80		2.1 mi. E. of Jct. IA 149, over I-80
279	52081	X	X	X	X	X	Webster	S.B. IA	926, Kenyon Rd		1.3 mi. N. of S. Jct. US 169, over DSM River & Ave. B
282	35520	X	X	X	X	X	Marshall	IA	330		2.0 mi. W. of Jct. IA 14, over Asher Creek
288	36810	X	X	X	X	X	Monona	IA	175		Over Missouri River
292	700800	X	X	X	X	X	Cass	access rd	off	M56	1.8 mi. S. of US 6, at Cold Springs Park entrance
293	51145		X		X	X	Warren	200th Ave	off	IA-92	0.7 mi. E of E Jct SR S23, over side ditch
294	361170		X	X	X	X	Polk	IA	415		West of Polk City, over Saylorville Reservoir
297	23880		X		X	X	Dubuque	US	20		In Dubuque over Mississippi River, Hwy & RR
298	76960				X	X	Boone	IA	210		3.2 mi. E of Jct. IA 17, over Big Creek
300	39390		X		X	X	Plymouth	US	75		0.3 mi. N of SR C60
302	607220			X	X	X	Warren	Cnty Line Rd	over	IA-5	1.4 mi. S of IA 28, crossing IA 5
303	36830	X	X	X	X	X	Monona	IA	175		At Jct I-29, crossing I-29
305	48980	X	X	X	X	X	Story	Main St.	over	US-69	0.1 mi. N of Lincoln Way
306	15381	X	X	X	X	X	Boone	IA	210		0.4 mi. E of SR E62, over Des Moines River
307	23970	X	X	X	X	X	Dubuque	Rooster Ln.	off	IA-3	0.1 mi. N of IA-32, over side ditch
308	53230	X	X	X	X	X	Woodbury	IA	141		At Jct I-29, crossing I-29
309	49861		X	X	X	X	Taylor	IA	2		0.5 mi. E of W jct N64, over Platte River
310	699805	X	X	X	X	X	Lee	Donnellson Rd	off	IA-2	1.1 mi. N of IA-2, over stream, in Shimek St. Forest
311	25380	X	X	X	X	X	Fremont	IA	2		1.7 mi. E of E Jct. US 275, over W Nishnabotna River

Centerline all approved bridges.

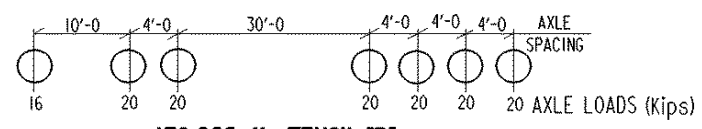
Centerline at posted speed, all primary road bridges in 60 mph or greater speed zone, and all interstate bridges.

Centerline at 5 mph, all primary road bridges in 55 mph or less speed zone.

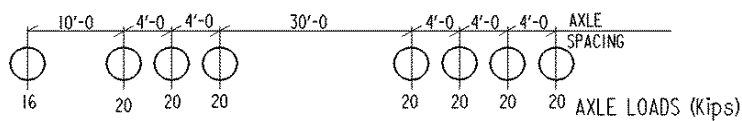
90,000 lb. truck only: Centerline at posted speed OR stay in current lane and slow to 5 mph, all primary road bridges in 55 mph or less speed zone.




90,000 lb. TRUCK
Bridges with an "X" under the 90Kip column are restricted for trucks with gross weights between 80,000 lbs. and 90,000 lbs.



136,000 lb. TRUCK "B"
Bridges with an "X" under the 136KipB column are restricted for trucks with gross weights between 90,000 lbs. and 136,000 lbs.



156,000 lb. TRUCK
Bridges with an "X" under the 156Kip column are restricted for trucks with gross weights between 136,000 lbs. and 156,000 lbs.



136,000 lb. TRUCK "A"
Bridges with an "X" under the 136KipA column are restricted for trucks with gross weights between 90,000 lbs. and 136,000 lbs.