

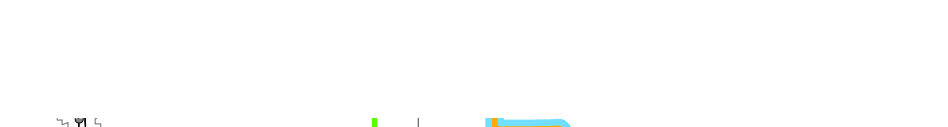
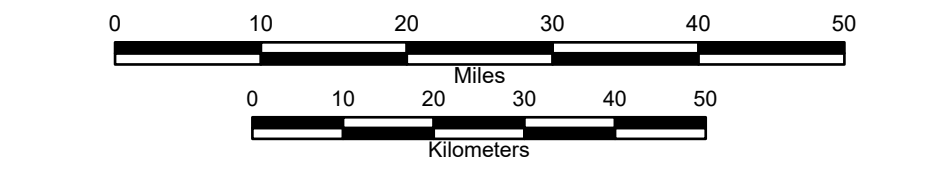
PRIMARY ROAD SURFACE WIDTH AND VERTICAL CLEARANCE

IOWA

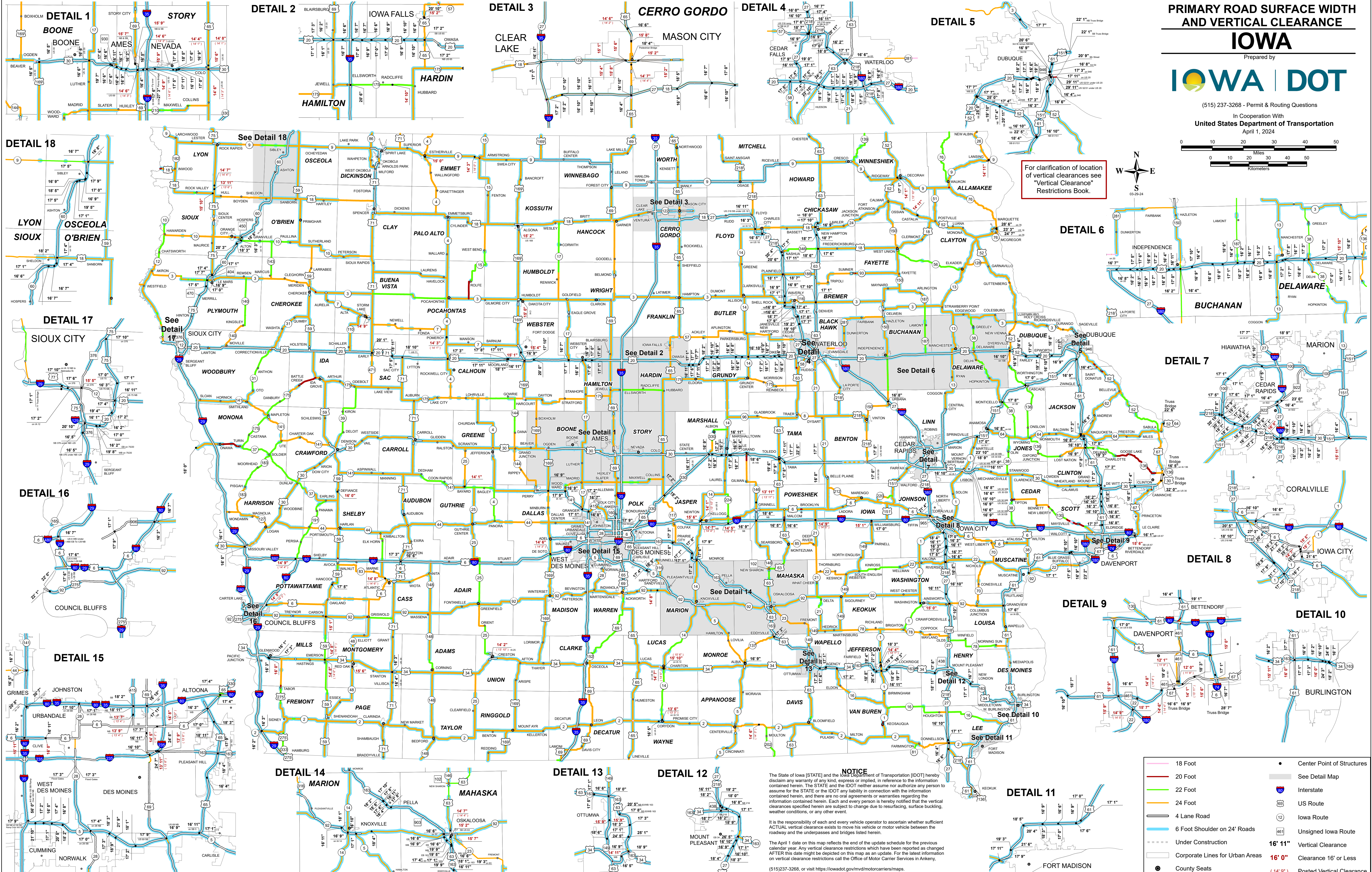


Prepared by

(515) 237-3268 - Permit & Routing Questions
In Cooperation With
United States Department of Transportation
April 1, 2024



For clarification of location of vertical clearances see "Vertical Clearance" Restrictions Book.



NOTICE
The State of Iowa [STATE] and the Iowa Department of Transportation [IDOT] hereby disclaim any warranty of any kind, express or implied, in reference to the information contained herein. The STATE and the IDOT neither assume nor authorize any person to assume for the STATE or the IDOT any liability in connection with the information contained herein, and there are no oral agreements or warranties regarding the information contained herein. Each and every person is hereby notified that the vertical clearances specified herein are subject to change due to resurfacing, surface buckling, weather conditions, or any other event.
It is the responsibility of each and every vehicle operator to ascertain whether sufficient ACTUAL vertical clearance exists to move his vehicle or motor vehicle between the roadway and the underpasses and bridges listed herein.
The April 1 date on this map reflects the end of the update schedule for the previous calendar year. Any vertical clearance restrictions which have been reported as changed AFTER this date might be depicted on this map as an update. For the latest information on vertical clearance restrictions call the Office of Motor Carrier Services in Ankeny.
(515)237-3268, or visit <https://www.iowadot.gov/vmd/motorcarriers/maps>.

	18 Foot		Center Point of Structures
	20 Foot		See Detail Map
	22 Foot		Interstate
	24 Foot		US Route
	4 Lane Road		Iowa Route
	6 Foot Shoulder on 24' Roads		Unsigned Iowa Route
	Under Construction		16' 11" Vertical Clearance
	Corporate Lines for Urban Areas		16' 0" Clearance 16' or Less
	County Seats		14' 9" Posted Vertical Clearance