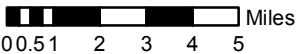
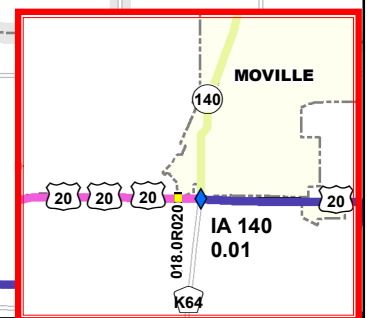
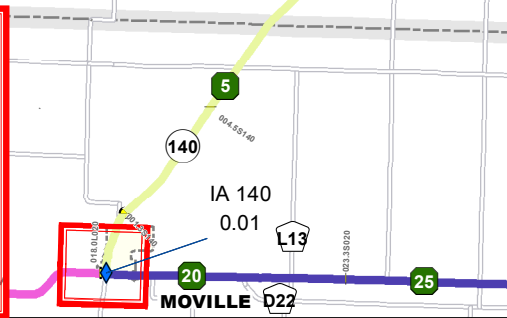
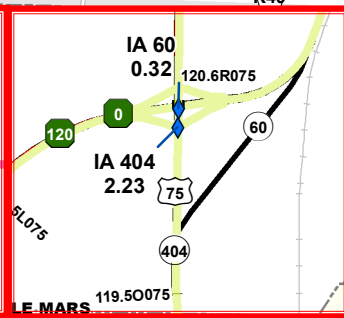
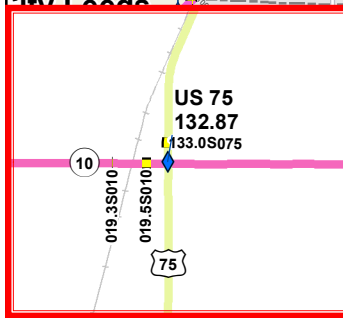
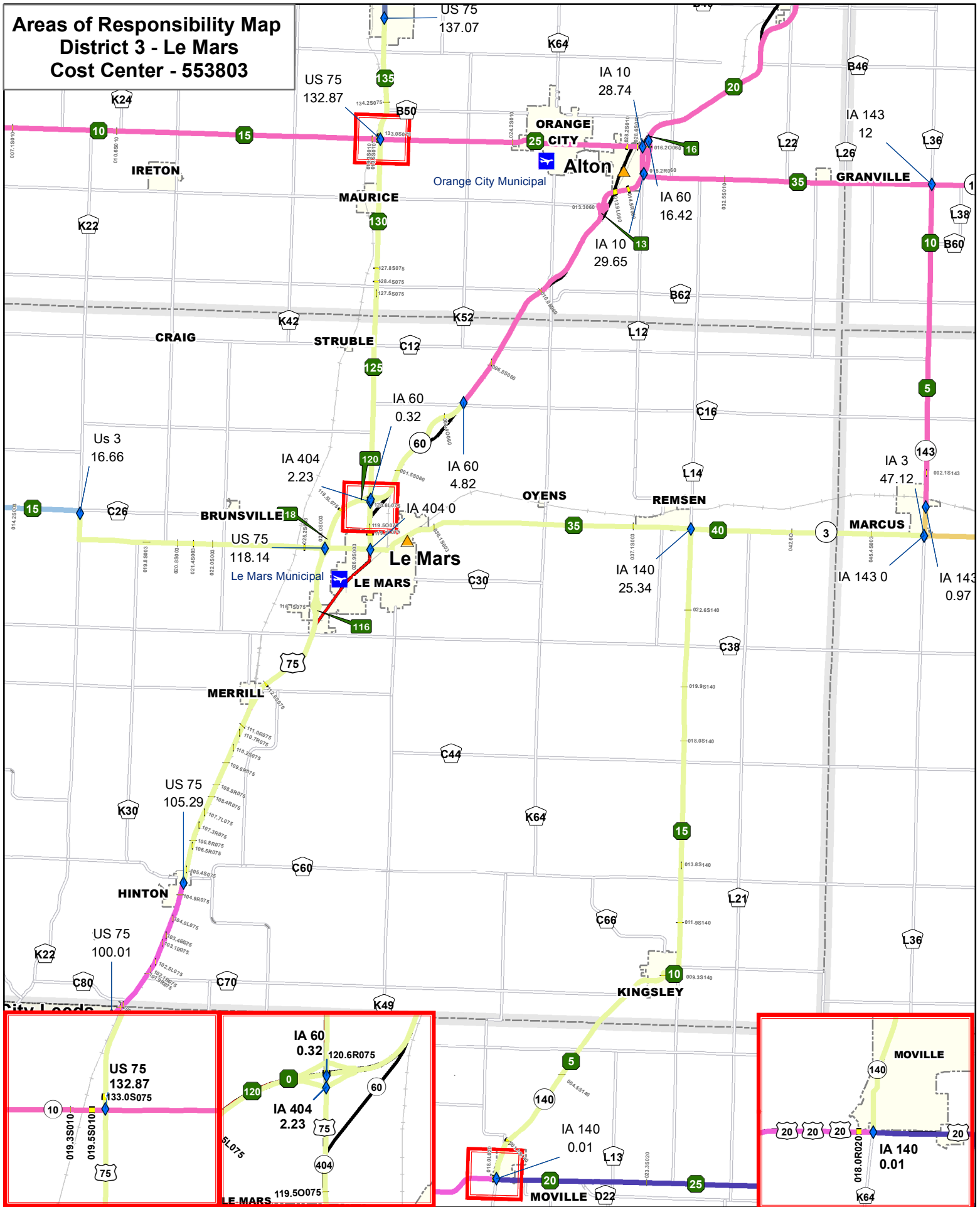


# Areas of Responsibility Map District 3 - Le Mars Cost Center - 553803



As of: 6 November 2013  
 Scale: 1:240,327  
 Coordinate System: LRS Lambert  
 Projection: Lambert Conformal Conic  
 Datum: North American 1983  
 Extents: (Top) 41.80361892 dd (Bottom) 41.24381282 dd  
 (Left) -95.944414579 dd (Right) -95.373104099 dd  
 Project Location: W:\Highway\Maintenance\GIS\Projects\AreaResponsibility\Maps\GarageMaps\

- Cost Center Milepost Breaks
- Maintenance Garages
- Bridge/Maintenance

