
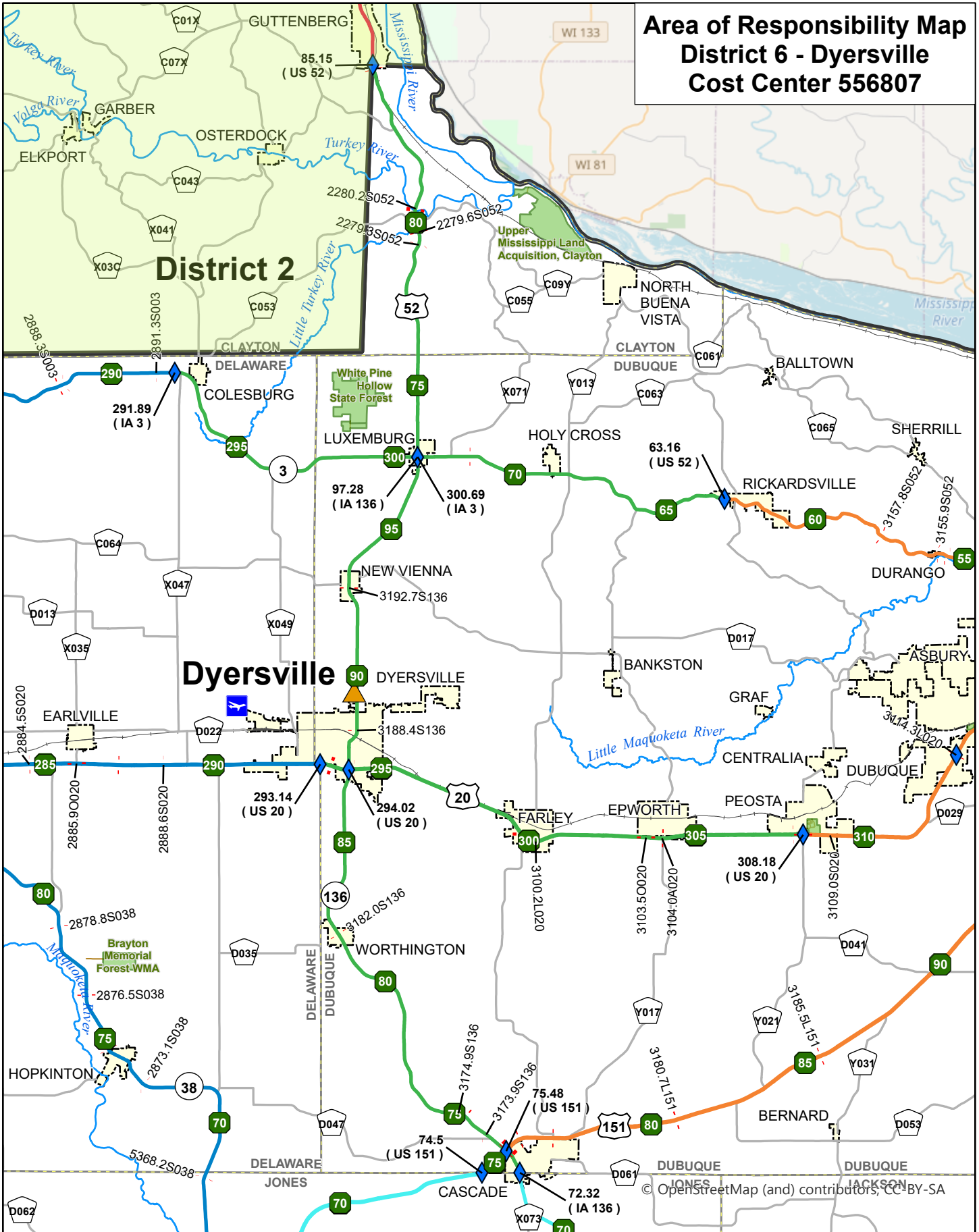





Area of Responsibility Map District 6 - Dyersville Cost Center 556807



Reference Scale: 1:330,000
As of August 5, 2021

W:\Highway\Maintenance\GIS\Projects\AreaResponsibilityMaps\GarageMaps\D6\Dyersville.aprx

-  Bridges
-  Cost Center Milepost Breaks
-  Maintenance Garages

